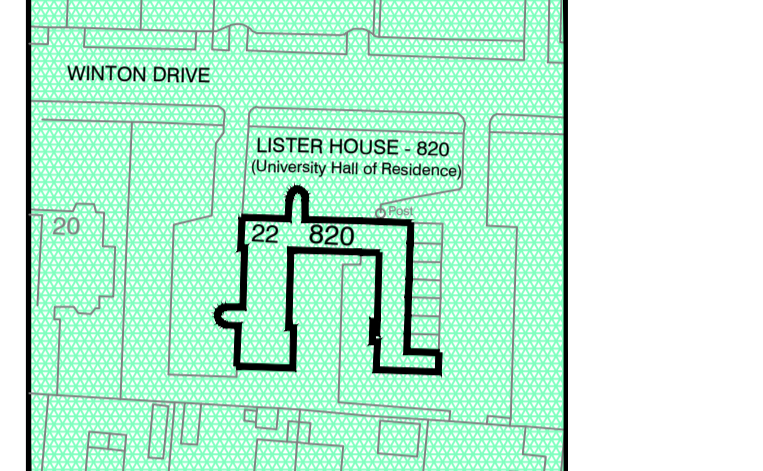
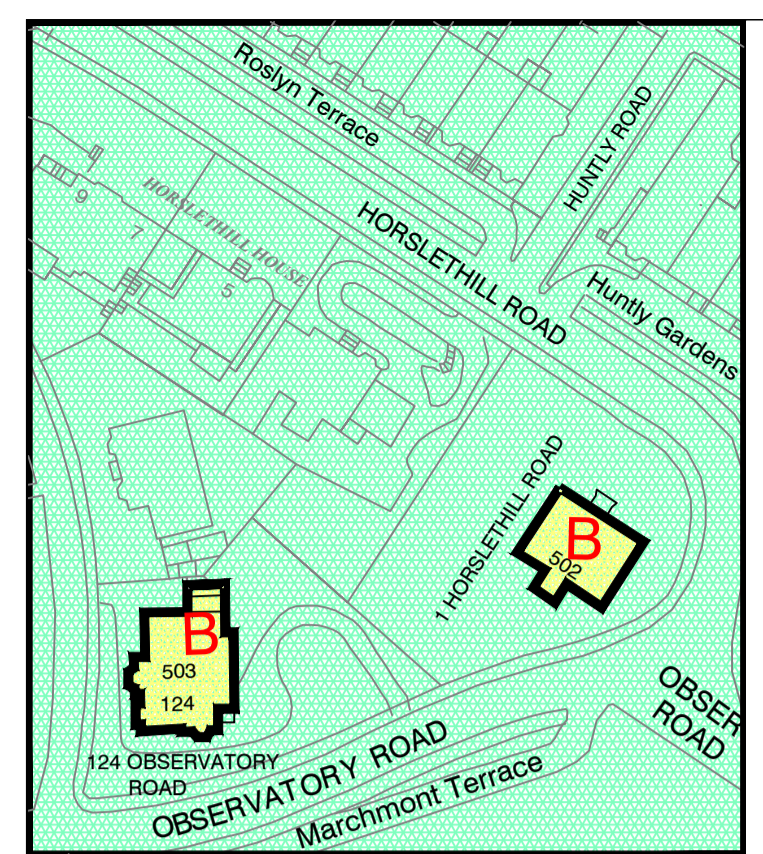


This drawing is the property of the UNIVERSITY OF GLASGOW and must not be reproduced without permission from the UNIVERSITY COURT.  
 THE CONTRACTOR must check all dimensions before commencing site work or shop drawings and any discrepancies brought to the attention of the DIRECTOR OF ESTATES AND BUILDINGS.  
 DO NOT SCALE FROM THIS DRAWING

- Notes:
- DENTAL HOSPITAL ->
  - ROYAL INFIRMARY ->
  - HAMILTONHILL STORES ->
  - TAY HOUSE ->



- GARTNAVEL GENERAL & ROYAL HOSPITALS -
- KIRKLEE ALLOTMENTS -
- GARSCLUBE ESTATE -
- COCHNO FARM -
- 'SCENE' (ROWARDENNAN FIELD STATION) -

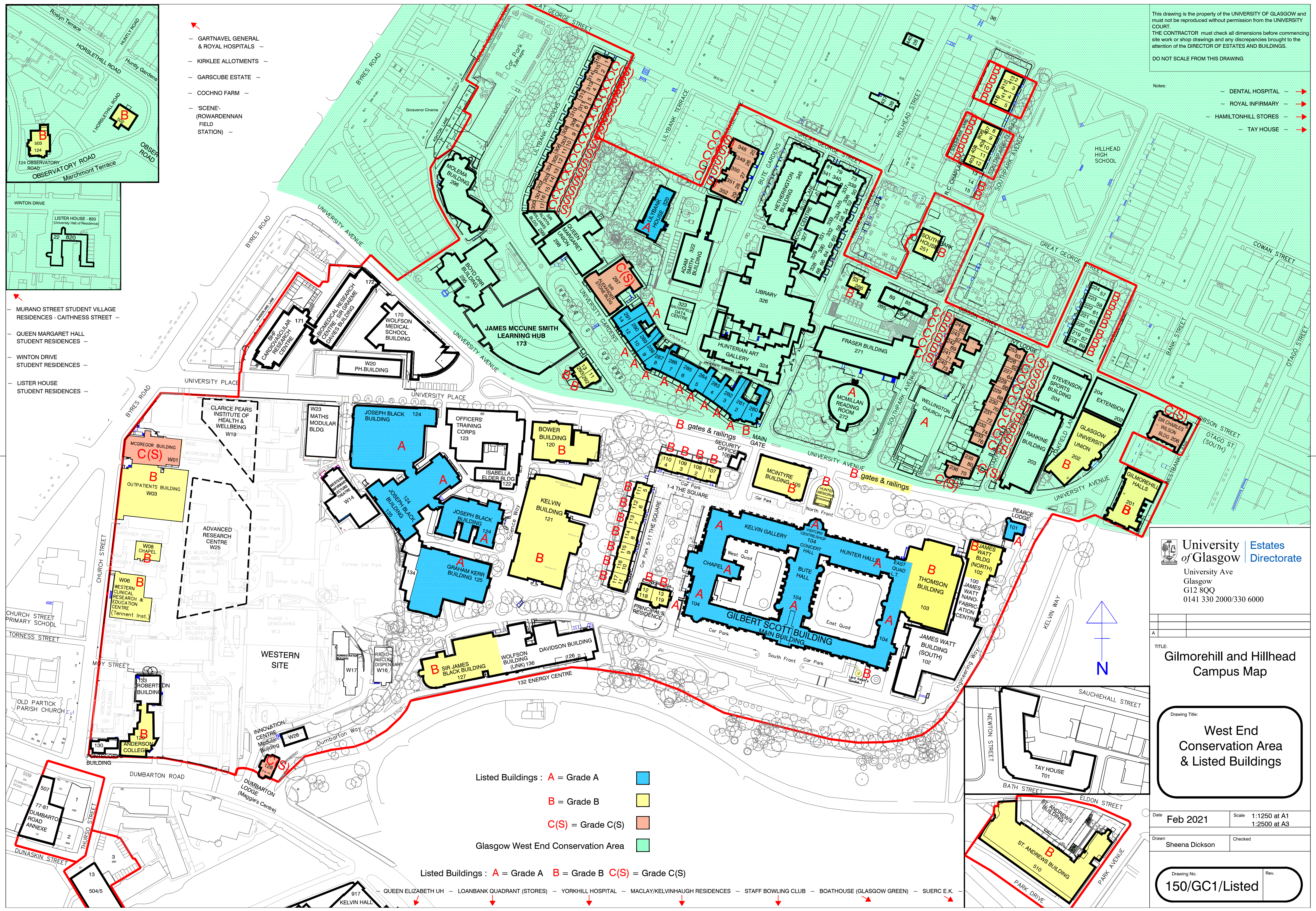
- MURANO STREET STUDENT VILLAGE RESIDENCES - CAITHNESS STREET -
- QUEEN MARGARET HALL STUDENT RESIDENCES -
- WINTON DRIVE STUDENT RESIDENCES -
- LISTER HOUSE STUDENT RESIDENCES -

- CHURCH STREET PRIMARY SCHOOL
- TORNESS STREET
- MARY STREET
- OLD PARTICK PARISH CHURCH

- VIRGOLOGY BUILDING
- ANDERSON COLLEGE
- DUMBARTON ROAD ANNEXE
- DUNASKIN STREET

- 509 DUMBARTON ROAD
- 77-81 DUMBARTON ROAD
- 504/5
- 917 KELVIN HALL

- QUEEN ELIZABETH UH
- LOANBANK QUADRANT (STORES)
- YORKHILL HOSPITAL
- MACLAY/KELVINHAUGH RESIDENCES
- STAFF BOWLING CLUB
- BOATHOUSE (GLASGOW GREEN)
- SUERC E.K.



- Listed Buildings : A = Grade A (blue square)  
 B = Grade B (yellow square)  
 C(S) = Grade C(S) (orange square)  
 Glasgow West End Conservation Area (green square)

Listed Buildings : A = Grade A B = Grade B C(S) = Grade C(S)

University of Glasgow Estates Directorate  
 University Ave  
 Glasgow  
 G12 8QQ  
 0141 330 2000/330 6000

TITLE:  
**Gilmorehill and Hillhead Campus Map**

Drawing Title:  
**West End Conservation Area & Listed Buildings**

Date: Feb 2021 Scale: 1:1250 at A1  
 1:2500 at A3

Drawn: Sheena Dickson Checked:  
 Drawing No. 150/GC1/Listed Rev.